



VELA MOE EA OKU TAU MANAVA

Taimi koe oku hoko ai ha vela ha kolo, koe osi koe vela oku holo e ngaahi api moe ofisi he kolo koia. Koe 'ahu koe oku ha'u he osi e vela oku ikai sai ia he taimi oku tau manava ai. 'Oku tukuange ngaahi 'uli oku tau manava ka oku ikai sai kia tautolu.

Ngaahi me'a kovi ki he tau ngaahi mo'ui¹

- Ngaahi kesi
- Ngaahi kemikale oku vela mei he ngaahi fale oku vela
- Ozone
- Particulate Matter (PM)

Ngaahi me'a e hoko¹ kake puke mei he afi

TAIMI NOUNOU

- ongo'i vela ho'o mata
- hafu hafu 'ihu
- Tale
- Ongoi hela'ia
- Faikehe ho'o mafu

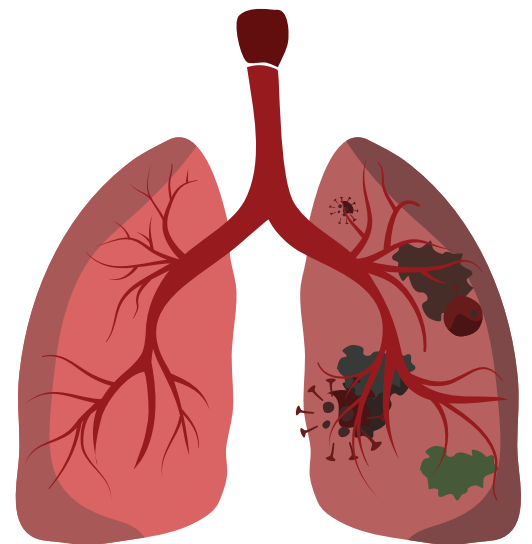
TAIMI LOLOA

- Toe kovi ange ho'o manava
- fksiisii e ngaue ho'o ma'a ma'a
- Mahaki oe ma'ama'a
- Mahaki mafu

Ngaue aki e AQI keke sio pe oku fefe e ea i tua

Particulate Matter (PM)

oku ikai lava ha me'a ke taofi ka au ki ho'o ma'ama'a pea e hoko ia koe palopalema kia koe mo ho'o manava.



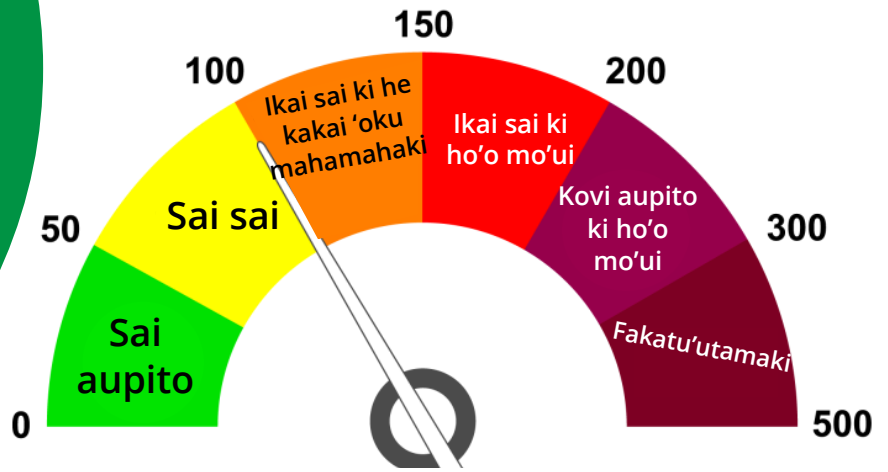
Ngaahi tokoni

1. "Wildfire Smoke", LA County
2. "Fires and Your Health", AirNow
3. "Air Quality Guide for Particle Pollution." US EPA. (2023)




Scan Here
to learn more
about Clean Air SGV
and other APIFM
programs!

Lau e AQI



Koe AQI oku ne fktotolo pe oku sai pe ea keke manava pe ikai. Neongo oku ne fktotolo pe oku sai e ea, oku iai pe ngaahi mea oku ikai mau ia kiai pea teke kei lava pe o puke mei ai. Koe aonga e AQI ke tala kia kita pe oku ma'a pe uli e ea ketau manava. Koe lahi ange fika e AQI koe lahi ange ia uli moe ngaahi mea oku kovi kia koe.¹

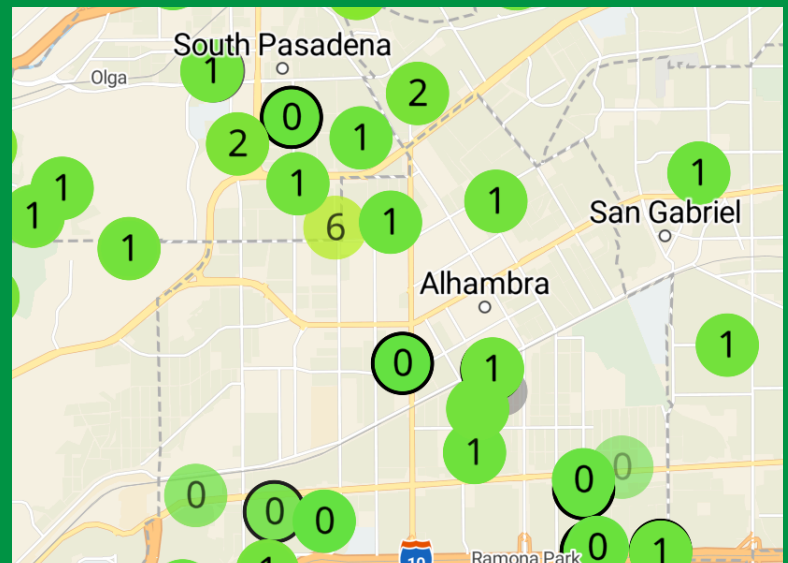


Koe lanu kehe kehe oku fakailonga e sai moe kovi oe ea

Ngaue aki e mape he purpleair keke ilo e ngaahi fakailo fekauaki moe AQI map.purpleair.com



Koe PurpleAir oku 'iai enau me'a sivi ke sivi e a takai he taimi kotoa ke tala pe oku kovi e ea he ngaahi kolo kotoa. Koe ngaahi me'a ngaue fakakolo oku nau 'ilo pe ngaahi me'a, ka e ikai ma'u e nautolu ngaahi faka'ilo e ma'u he EPA.



- By default, the map shows aggregated AQI data; switch to "Raw PM2.5 ($\mu\text{g}/\text{m}^3$)" in the settings to view direct, unadjusted sensor readings
- The raw data gives more targeted details of the air quality index near that sensor³



Scan Here
to learn more about Clean Air SGV and other APIFM programs!